

Federal Highway Administration Map-21/ FAST Act

Increase the accessibility and mobility of people and significantly reduce congestion.

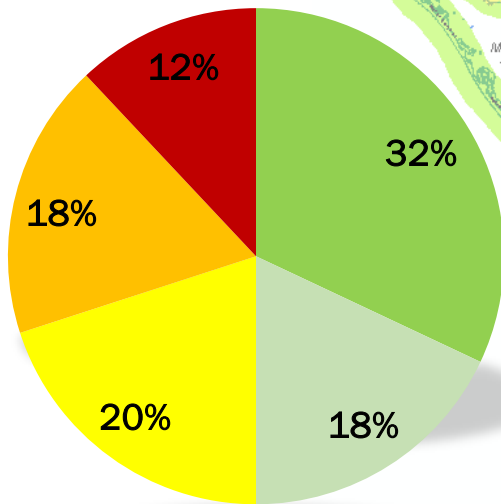
Sarasota/Manatee 2040 Long Range Transportation Plan

Promote economic vitality and viability through regional coordination of intermodal system and significantly reduce congestion.

12%

of roadways in Sarasota and Manatee counties are projected to experience high congestion by the year 2040.

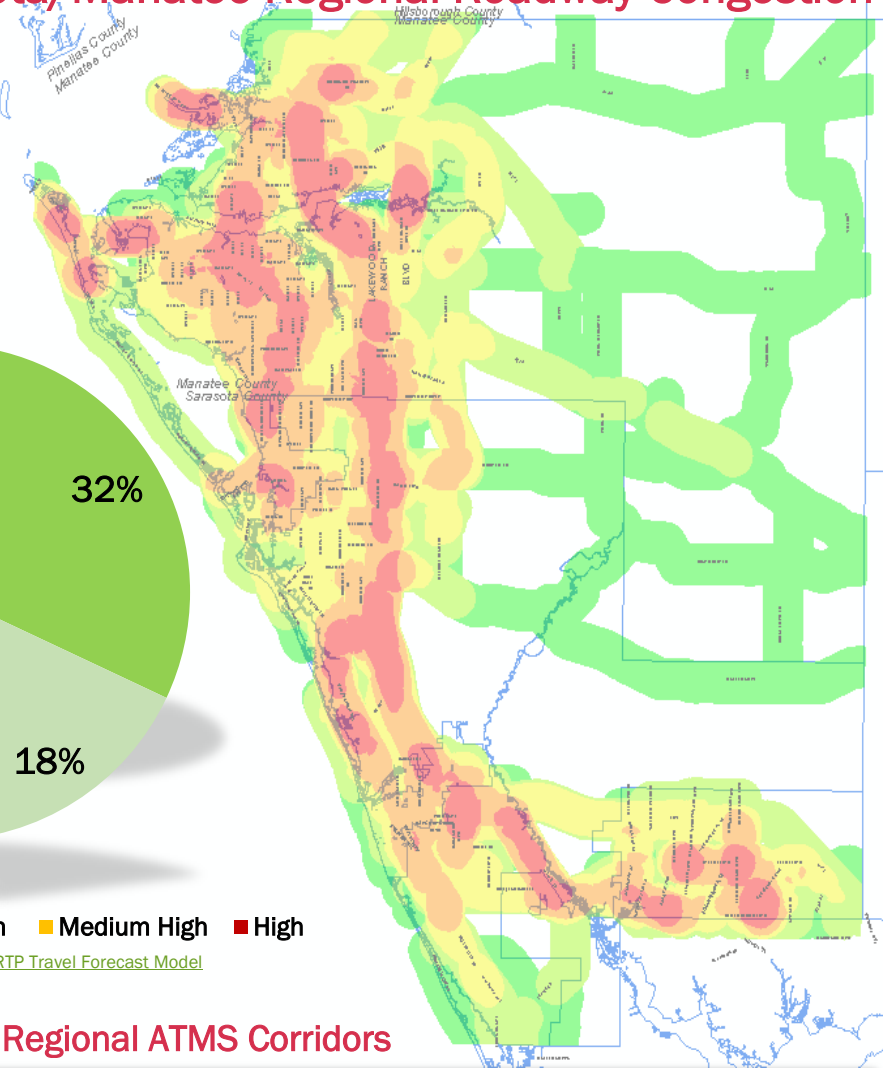
Congestion is considered an excess of vehicles on a portion of roadway resulting in speeds that are slower – sometimes much slower – than normal “free flow” speeds. Congestion often means stopped or stop-and-go traffic.



■ None ■ Low ■ Medium ■ Medium High ■ High

Source: Sarasota/Manatee MPO 2040 LRTP Travel Forecast Model

Sarasota/Manatee Regional Roadway Congestion



Sarasota/Manatee Regional ATMS Corridors

Advanced Traffic Management System (ATMS) integrates technology to reduce traffic jams, coordinate traffic signals, keep buses on schedule, improve reliability, and manage parking more efficiently.

Priority Advanced Traffic Management System (ATMS) Corridors

US 301	US 41	University Pkwy	SR 64	SR 70	Cortez Rd	Fruitville Rd	Clark Rd	Bee Ridge Rd	River Rd	Lockwood Ridge Rd
--------	-------	-----------------	-------	-------	-----------	---------------	----------	--------------	----------	-------------------

Source: U.S. Department of Transportation Federal Highway Administration



Complete Streets Design

Complete Streets make it safer and more enjoyable to walk and bike for all users including, children, seniors, and persons with disabilities.

Source: U.S. Department of Transportation Federal Highway Administration



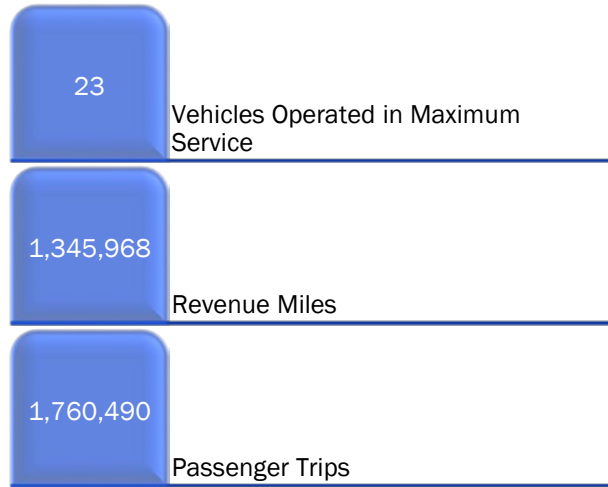
Whether you are driving, walking, or bicycling, this proven safety application is considered a high reward, low cost “best practice” and increases local economy and mobility by creating clear walking paths and infusing our Sarasota/Manatee cultural context in walkways, roadways, and bicycle lanes.

Source: [Florida Department of Transportation & Smart Growth America Complete Streets Implementation Plan, 2015](#)

[Florida Department of Transportation & Smart Growth America Complete Streets Implementation Plan, 2015](#)
[CMP 2014 State of the System Final Report](#)
[2040 Sarasota/Manatee Regional Projected Congestion](#)
[2010 Sarasota/Manatee MPO Regional Congestion](#)
[Sarasota/Manatee MPO Congested Roadways](#)



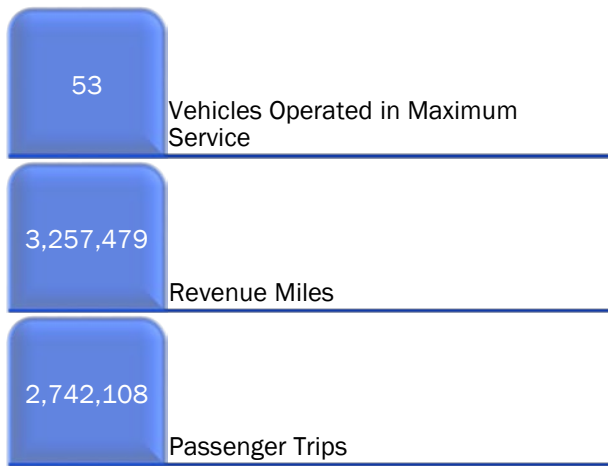
Manatee County Area Transit (MCAT) 2015 Annual Profile



Hours of Operation

Sun. - Sat. 6:00AM - 10:30PM

Sarasota County Area Transit (SCAT) 2015 Annual Profile



Hours of Operation

Sun. - Sat. 4:35AM - 10:45PM

Increase non-motorized modes of transportation

Decrease mobile-source emissions

Ensures Sarasota/Manatee maintains compliance with current air quality standards.

