

NAVIGATING MAP-21

The Route to Federal
Funding for Your
Community

Safety

Federal Highway Administration Map 21/ Fast Act

Significant reduction in traffic fatalities
and serious injuries on all public roads.

Sarasota/Manatee 2040 Long Range Transportation Plan

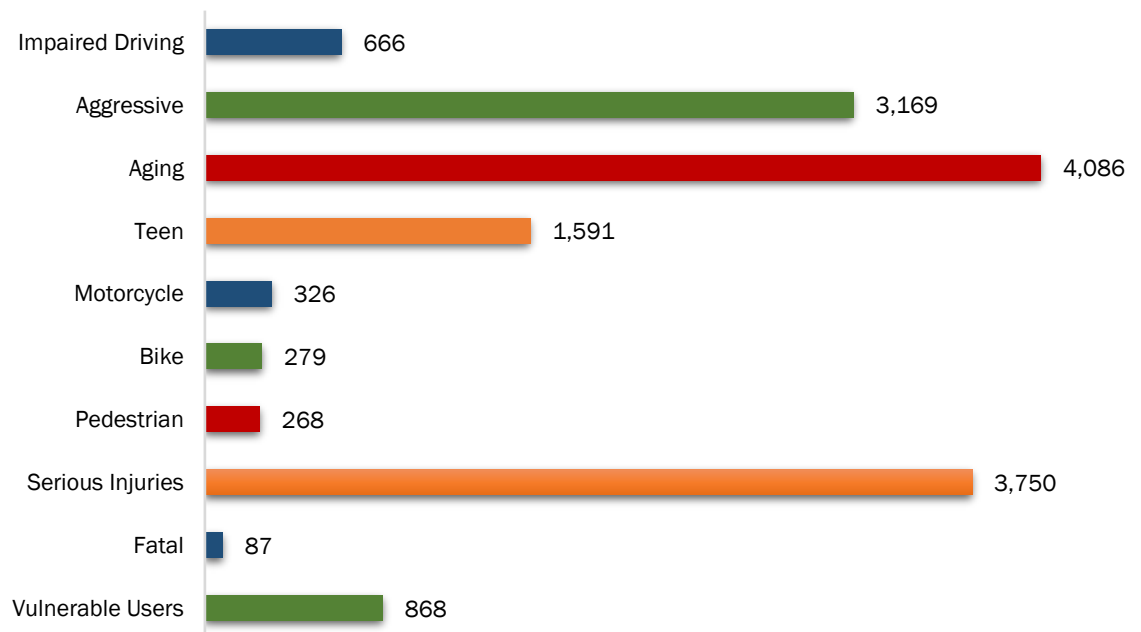
Improve the safety and security of the
transportation system for all users.

1 in 3

crashes include a
senior citizen in
Sarasota and
Manatee counties.

FIRES/DHSMV GIS databases

13,946 Annual Average Crashes, 2010-2015



FIRES/DHSMV GIS databases

Sarasota/Manatee Top Ranked High Crash Segments (2010-2015)

1. US-41 – Venice Bypass to Mound St
2. Bee Ridge Rd – US-41 to I-75
3. Cortez Rd – Gulf Dr to US 41
4. Fruitville Rd – School Ave to I-75
5. US-41 – 63rd Ave W to Cortez Rd
6. I-75 – University Pkwy to Erie Rd Overpass
7. Clark Rd – Swift Rd to Preservation Dr
8. I-75 – Clark Rd to University Pkwy
9. US-41 – Main St to County Line
10. Manatee Ave W – East Bay Dr to 15th St W

FIRES/DHSMV databases

[*link to map](#)



NAVIGATING MAP-21

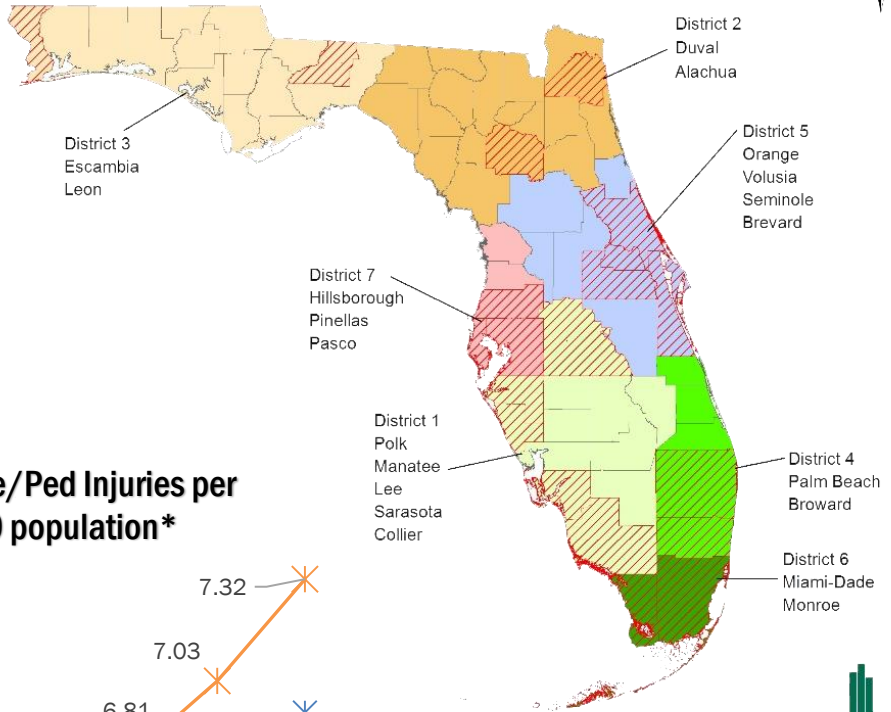
The Route to Federal Funding for Your Community

Safety

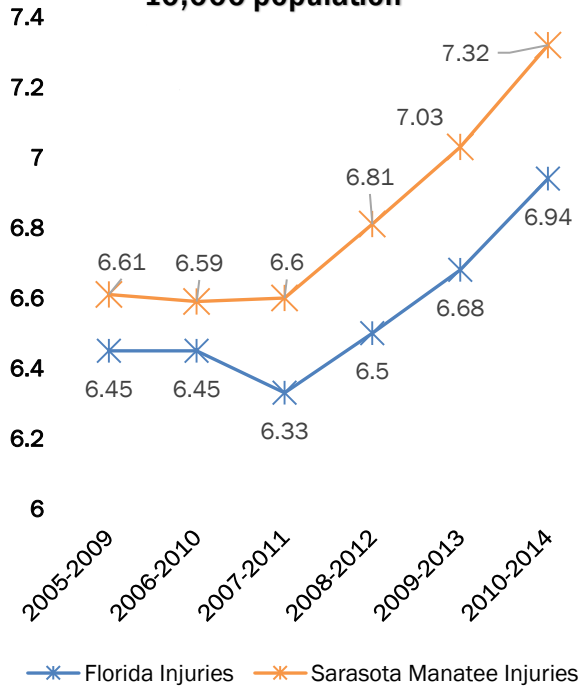


2016 Pedestrian and Bicycle Focused Initiative

Top 20 High Priority Counties



Rate of Bike/Ped Injuries per 10,000 population*



DHSMV Traffic Crash Facts Annual Reports
*Rate of incidences based on the 2010 population

Sarasota/Manatee is **above** Florida average for non-motorized injuries

According to Dangerous by Design: Top 10 Most Dangerous Metro Areas for Walking in the United States

1. Cape Coral-Fort Myers, FL
2. Palm Bay-Melbourne-Titusville, FL
3. Orlando-Kissimmee-Sanford, FL
4. Jacksonville, FL
5. Deltona-Daytona Bch-Ormond Bch, FL
6. Lakeland-Winter Haven, FL
7. Tampa-St. Petersburg-Clearwater, FL
8. Jackson, MS
9. Memphis, TN-MS-AR
10. North Port-Sarasota-Bradenton, FL

[Dangerous by Design 2016](#)

On average,

20

people die every year in Sarasota and Manatee counties in bicycle and pedestrian crashes.

Signal 4 Analytics, 2005-2014

Map Links:

[Sarasota Evacuation Route](#)
[Manatee Evacuation Route](#)

[SMMP0 Bike/Ped Crash Distribution](#)
[SMMP0 Fatal/Incapacitating Crash Distribution](#)

