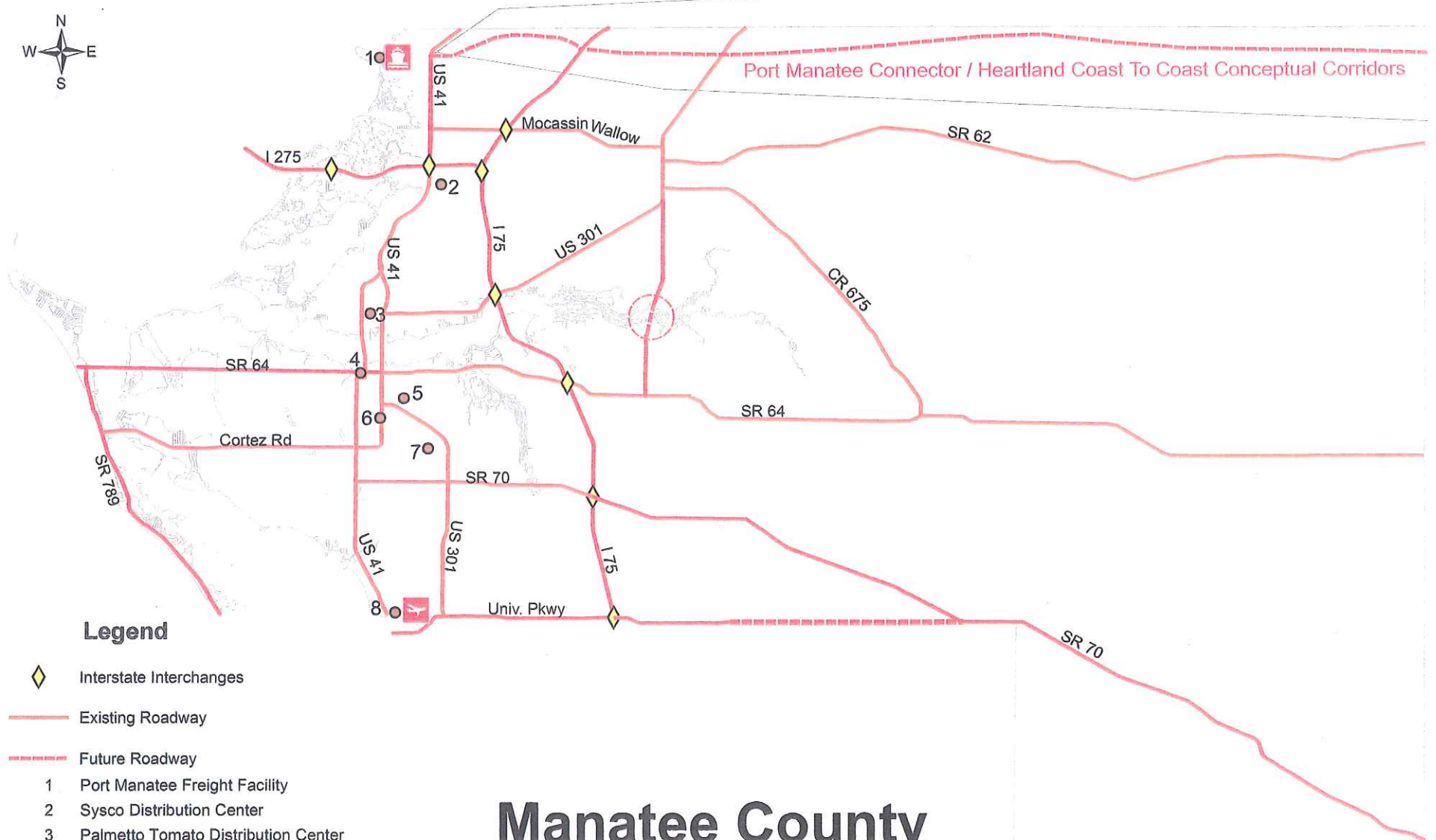




Port Manatee Connector / Heartland Coast To Coast Conceptual Corridors



Legend

Interstate Interchanges

Existing Roadway

Future Roadway

- 1 Port Manatee Freight Facility
- 2 Sysco Distribution Center
- 3 Palmetto Tomato Distribution Center
- 4 Amtrak Bus Station
- 5 Tropicanna
- 6 Greyhound Bus Station
- 7 Bealls Distribution Center
- 8 Sarasota Bradenton International Airport



Manatee County

Joint Regional Multimodal
Transportation System for
Charlotte, Manatee, and Sarasota
Counties



June 2006



This map was developed by the Sarasota/Manatee Metropolitan Planning Organization (MPO). It is provided for general reference and is not warranted in any way. Errors from non-coincidence of features from different sources may exist. The Sarasota/Manatee MPO Board shall be held harmless for inappropriate or unintended uses of the information.

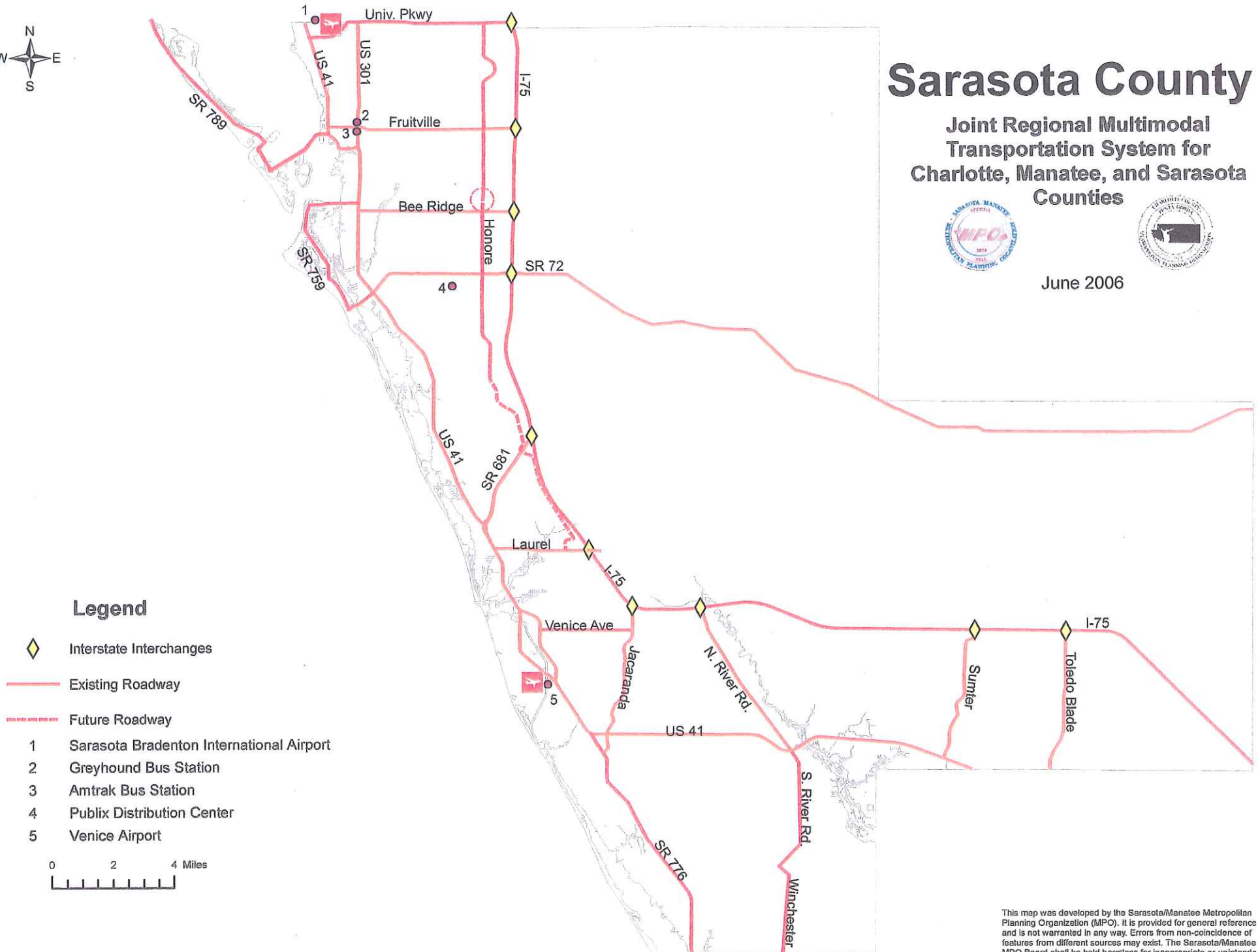


Sarasota County



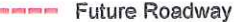
Joint Regional Multimodal
Transportation System for
Charlotte, Manatee, and Sarasota
Counties




June 2006

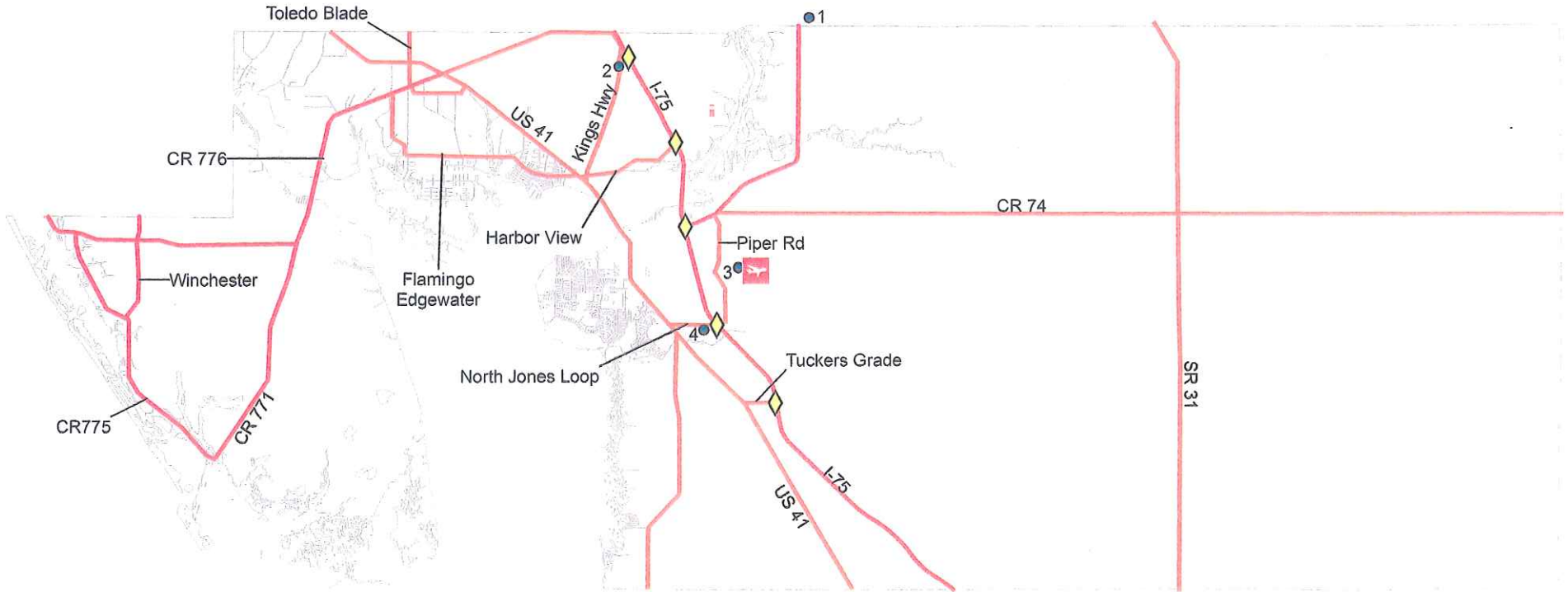


Legend

-  Interstate Interchanges
-  Existing Roadway
-  Future Roadway
- 1 Sarasota Bradenton International Airport
- 2 Greyhound Bus Station
- 3 Amtrak Bus Station
- 4 Publix Distribution Center
- 5 Venice Airport



This map was developed by the Sarasota/Manatee Metropolitan Planning Organization (MPO). It is provided for general reference and is not warranted in any way. Errors from non-coincidence of features from different sources may exist. The Sarasota/Manatee MPO Board shall be held harmless for inappropriate or unintended uses of the information.



Legend

-  Interstate Interchanges
-  Existing Roadway
- 1 Walmart Regional Distribution Center
- 2 Port Charlotte Amtrak Bus & Greyhound Bus Station
- 3 Charlotte County Airport
- 4 North Jones Loop Road Greyhound Station



Charlotte County

Joint Regional Multimodal Transportation System for Charlotte, Manatee, and Sarasota Counties



June 2006



This map was developed by the Sarasota/Manatee Metropolitan Planning Organization (MPO). It is provided for general reference and is not warranted in any way. Errors from non-coincidence of features from different sources may exist. The Sarasota/Manatee MPO Board shall be held harmless for inappropriate or unintended uses of the information.